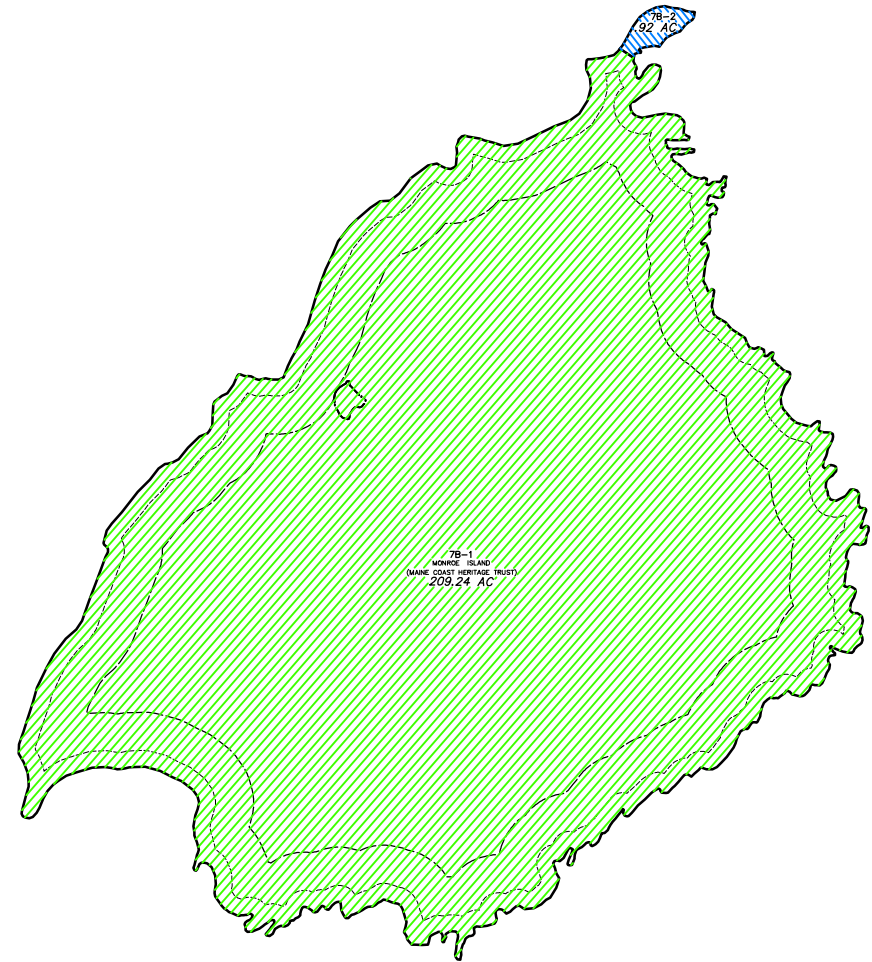




M7

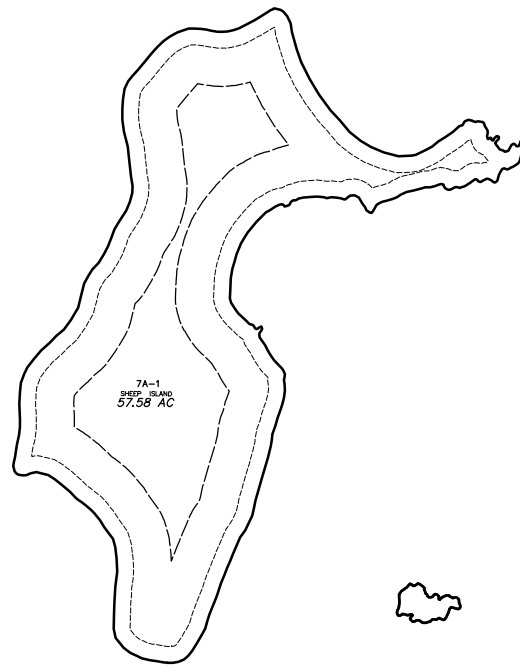
OWLS HEAD BAY



TREASURE ISLAND

EMERY ISLAND

GULF OF MAINE



PREPARED BY:  
AERIAL SURVEY AND PHOTO, INC.  
546 AIRPORT ROAD PO BOX 659  
NORRIDGEWOCK, MAINE 04957  
TEL: 207 634-2006 FAX 207 634-2008

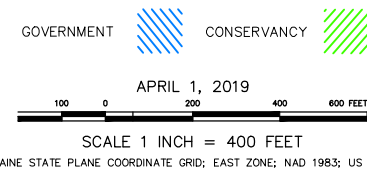
NOTE  
THIS MAP IS FOR ASSESSMENT PURPOSES ONLY  
AND IS NOT INTENDED FOR PROPERTY CONVEYANCE  
OR LEGAL DESCRIPTION.



TOWN OF OWLS HEAD  
PO BOX 128, 224 ASH POINT DRIVE  
OWLS HEAD 04854  
207 594-7434

MAP LEGEND

PARCEL NUMBER .....	74	PARCEL BOUNDARY.....	=====
PARCEL DIMENSION .....	161.21'	ROAD RIGHT OF WAY....	=====
PARCEL AREA .....	2.456 AC	INTERNAL LOT LINE.....	-----
BUILDING FOOTPRINT .....		LAND TRUST/CONSERVANCY	////
MATCH LABEL .....	PO MAP 207 LOT 42	EASEMENT LINE.....	- - - - -
SUBDIVISION LOT NUMBER .....		PRIVATE RIGHT OF WAY	-----
ADJACENT MAP .....	M14	WETLAND EDGE .....	* * * * *
SHORELAND ZONE/75' SETBACK	-----	WATER LINE .....	~~~~~



PROPERTY MAP  
TOWN OF OWLS HEAD  
KNOX COUNTY, MAINE

7AB